



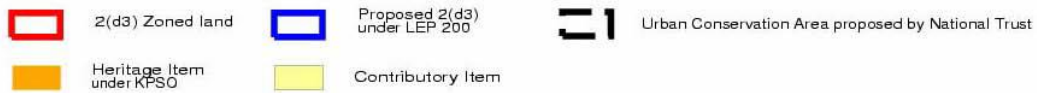
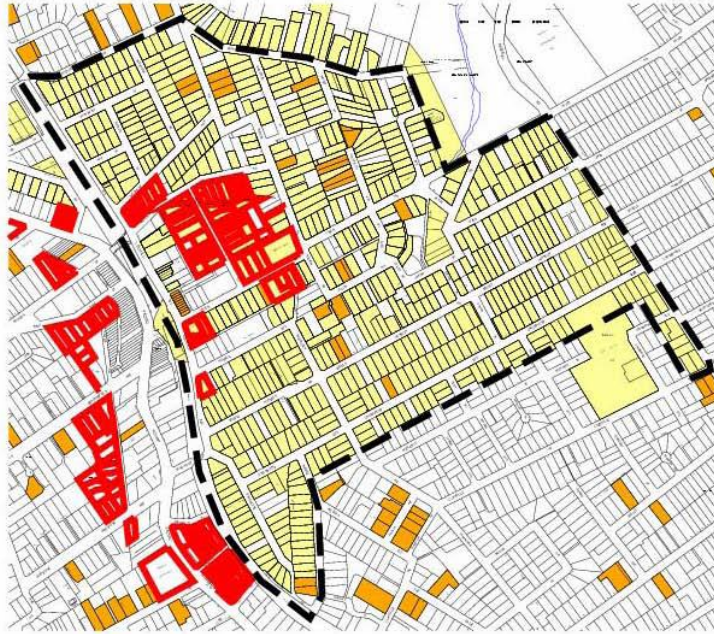
URBAN CONSERVATION AREA 3 - EAST ROSEVILLE



URBAN CONSERVATION AREA 4 - WEST ROSEVILLE




URBAN CONSERVATION AREA 6 - LINDFIELD



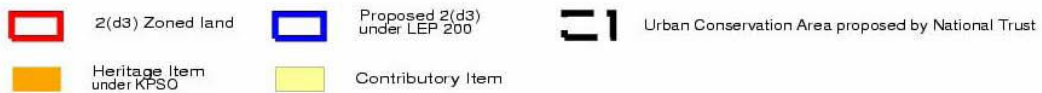
URBAN CONSERVATION AREA 7 - WEST LINDFIELD



URBAN CONSERVATION AREA 11 - KILLARA GOLF LINKS



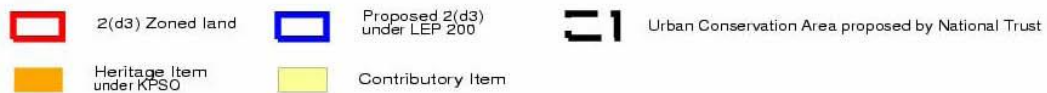
URBAN CONSERVATION AREA 12 - GREENGATE KILLARA



URBAN CONSERVATION AREA 13 - GORDON EAST





URBAN CONSERVATION AREA 15 - WEST GORDON








URBAN CONSERVATION AREA 17 - PYMBLE EAST



- | | | |
|---|--|--|
|  2(d3) Zoned land |  Proposed 2(d3) under LEP 200 |  Urban Conservation Area proposed by National Trust |
|  Heritage Item under KPSO |  Contributory Item | |

URBAN CONSERVATION AREA 18 - AVON RD PYMBLE


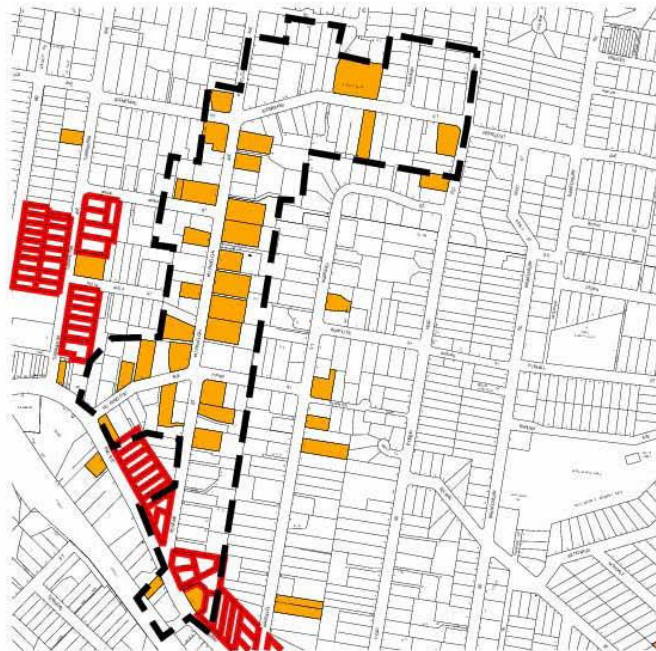


- | | | |
|--|--|--|
|  2(d3) Zoned land |  Proposed 2(d3) under LEP 200 |  Urban Conservation Area proposed by National Trust |
|  Heritage Item under KPSO |  Contributory Item | |

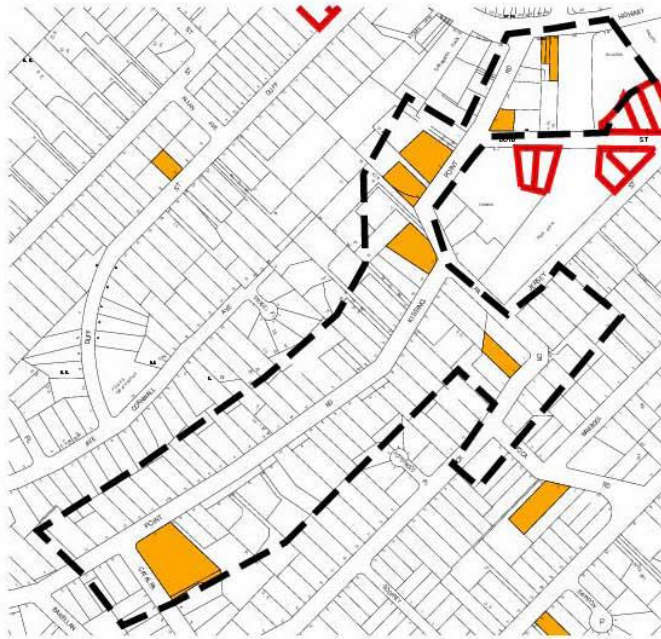
URBAN CONSERVATION AREA 19 - BOBBIN HEAD ROAD



URBAN CONSERVATION AREA 20 - KU-RING-GAI AVENUE



URBAN CONSERVATION AREA 21 - KISSING POINT ROAD



URBAN CONSERVATION AREA 25 - HEYDON AVENUE

